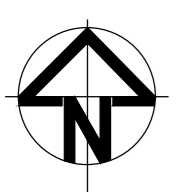




LEGEND

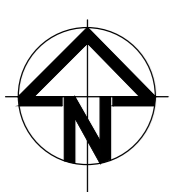
- 1. ELEVATED WALK PATH FROM CHINAMANS
- 2. BEACH SHELTERS
- 3. TOILET / CHANGE
- 4. POSSIBLE FUTURE MARINE DISCOVERY CENTRE / CAFE
- 5. BEACH CARPARK 40 CARS & DROP OFF BAYS
- 6. OVERFLOW CARPARK
- 7. DUAL USE 2400 WIDE FOOTPATH
- 8. BEACH - REMOVE EXISTING CARPARK
- 9. LEAF SHADE SHELTERS / SEATING & BEACH ACCESS POINTS
- 10. EXISTING TOILET REMOVED
- 11. BEACH ACCESS TRACKS
- 12. EXISTING DUAL USE PATH



KALBARRI CHINAMAN'S BEACH TO BLUE HOLES

SCALE 1:2000 @ A1

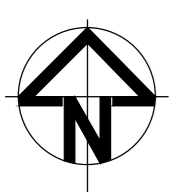




KALBARRI CHINAMAN'S BEACH TO BLUE HOLES

SCALE 1:200 @ A1

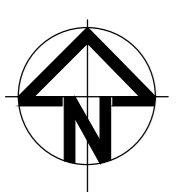




KALBARRI CHINAMAN'S BEACH TO BLUE HOLES

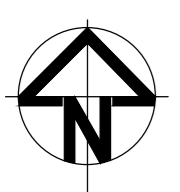
SCALE 1:200 @ A1





KALBARRI CHINAMAN'S BEACH TO BLUE HOLES

SCALE 1:200 @ A1



KALBARRI CHINAMAN'S BEACH TO BLUE HOLES

SCALE 1:200 @ A1

