





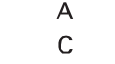











# LEGEND







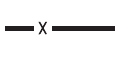


## LOCAL SCHEME RESERVES

	<b>CIVIC AND CULTURAL</b> DENOTED AS FOLLOWS:		<b>PUBLIC PURPOSES</b> DENOTED AS FOLLOWS:
A	AMBULANCE	WS	WATER SUPPLY
GR	GOVERNMENT REQUIREMENTS		WATERWAY
MC	MEDICAL CENTRE		
NC	NURSING CENTRE		
	<b>MAJOR ROAD</b>		
	<b>NATIONAL PARKS AND CONSERVATION</b>		
	<b>PARKS AND RECREATION</b>		
	<b>PUBLIC PURPOSES</b> DENOTED AS FOLLOWS:		
A	AIRPORT		
C	CEMETERY		
CP	COMMUNITY PURPOSES		
D	DRAINAGE		
ES	EMERGENCY SERVICES		
MP	MUNICIPAL PURPOSES		
RS	REPEATER STATION		
S	SCHOOL SITE		
SEC	PHOTOVOLTIC SITE		
SQ	SCHOOL QUARTERS		
STPS	SEWERAGE TREATMENT PLANT SITE		

## ZONES

	RESIDENTIAL		LIGHT INDUSTRY
	COMMERCIAL		RURAL
	TOURIST ACCOMMODATION		SPECIAL RURAL
	TOURIST DEVELOPMENT		
	SPECIAL USE		
	GENERAL INDUSTRY		

## OTHER

	R CODES		COASTAL AND RIVER FORESHORE PLANNING AREA
	SCHEME BOUNDARY		SPECIAL USE AREA (SEE SCHEME TEXT)
	LOCAL GOVERNMENT BOUNDARY		SPECIAL CONTROL AREA - DEVELOPMENT AREA (SEE SCHEME TEXT)
	TOWNSITE -- LAND ACT		NO ZONE
	PLACE OF HERITAGE VALUE		

VERSION No 1

# SHIRE OF NORTHAMPTON

## TOWN PLANNING SCHEME NO 9 (KALBARRI TOWNSITE SCHEME)